

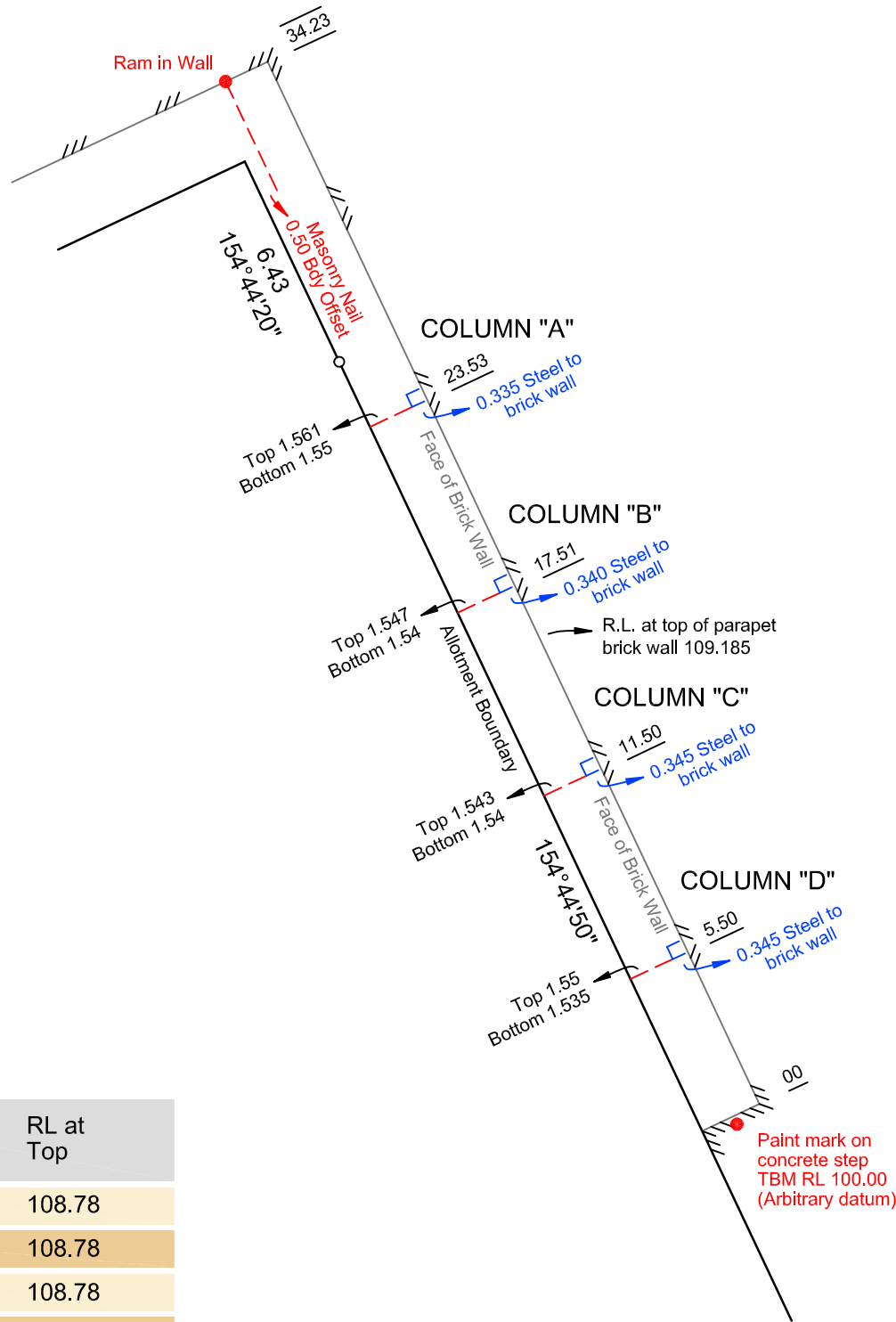
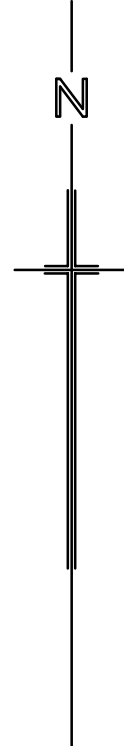
# WALL & COLUMN SET-OUT PLAN

ALLOTMENT 201 IN DP 33184  
OF PART SECTION 604

IN THE AREA NAMED

**MILE END**

CERTIFICATE OF TITLE REFERENCE: CT 5122/736



Existing Column	RL at Top
A	108.78
B	108.78
C	108.78
D	108.775

**NOTE**

STEEL COLUMNS HAVE BEEN MEASURED TO THE OUTERMOST EDGE AT THE TOP OF THE STEEL COLUMN BY REMOTE LASER NOT BY DIRECT MEASUREMENT

This is not a certified survey for the purposes of the regulations under the Survey Act 1992. This plan will not be examined for boundary definition or otherwise by the Registrar Generals Office. Future re-survey of adjoining lands or subsequent registration of certified survey plans may alter the boundary definition or information hereon.



465b South Road  
Keswick 5035  
South Australia

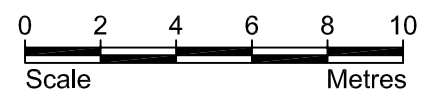
Phone (08) 8293 2939  
Facsimile (08) 8293 2949  
Email info@statesurveys.com.au

CERTIFIED CORRECT  
LICENSED SURVEYOR

CHECKED BY: R.C. 20 / 1 / 2004  
SURVEYED BY: R.C. 20 / 1 / 2004

Drawing scale 1:200

Original sheet size A3



Job Number CAD REF: 09523 SETOUT REV A Revision

09523

A